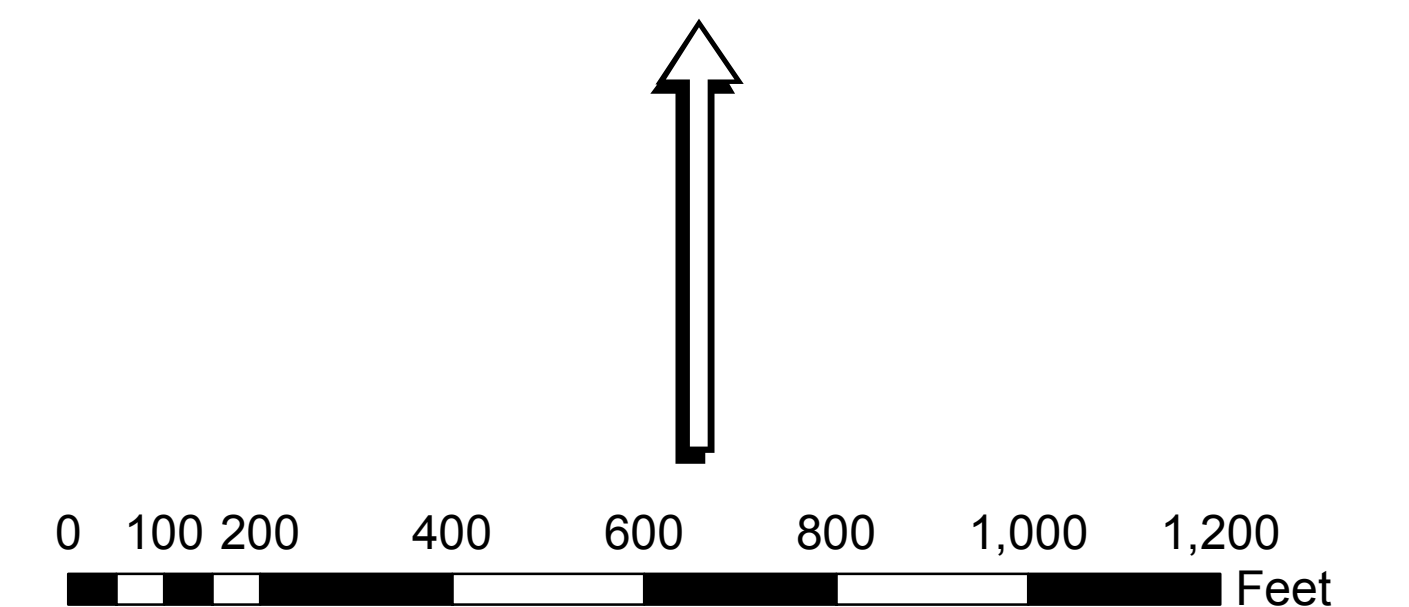
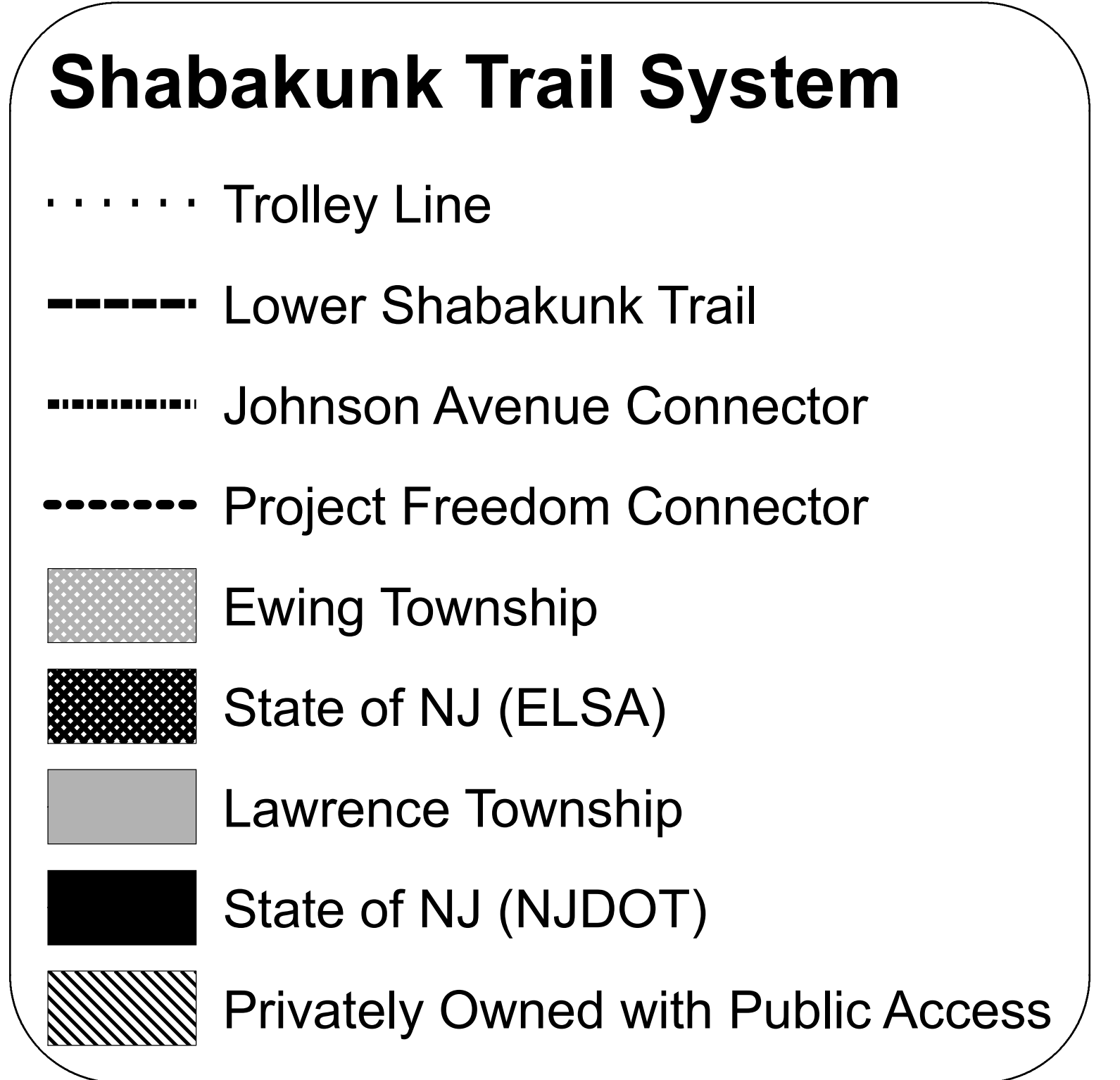
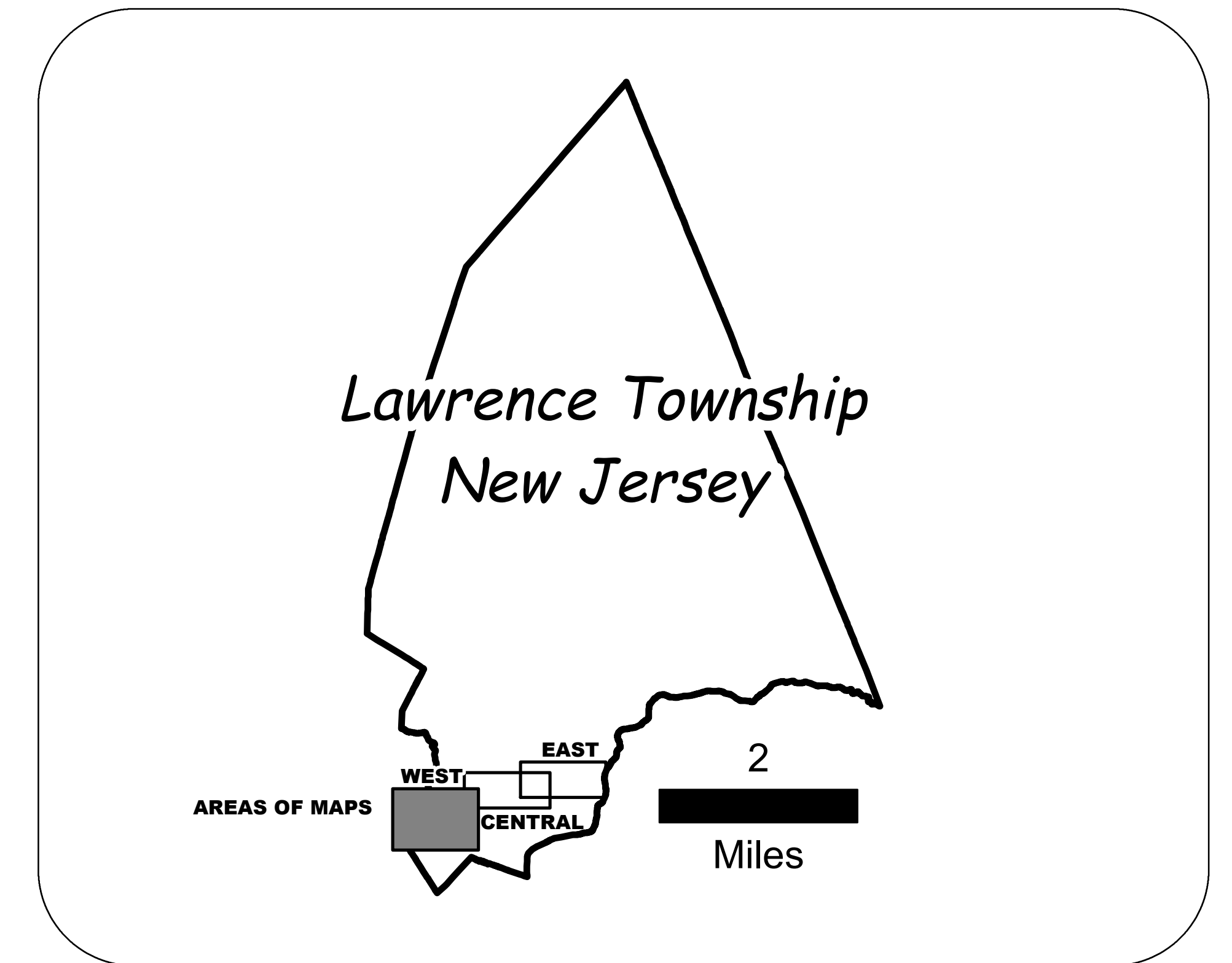
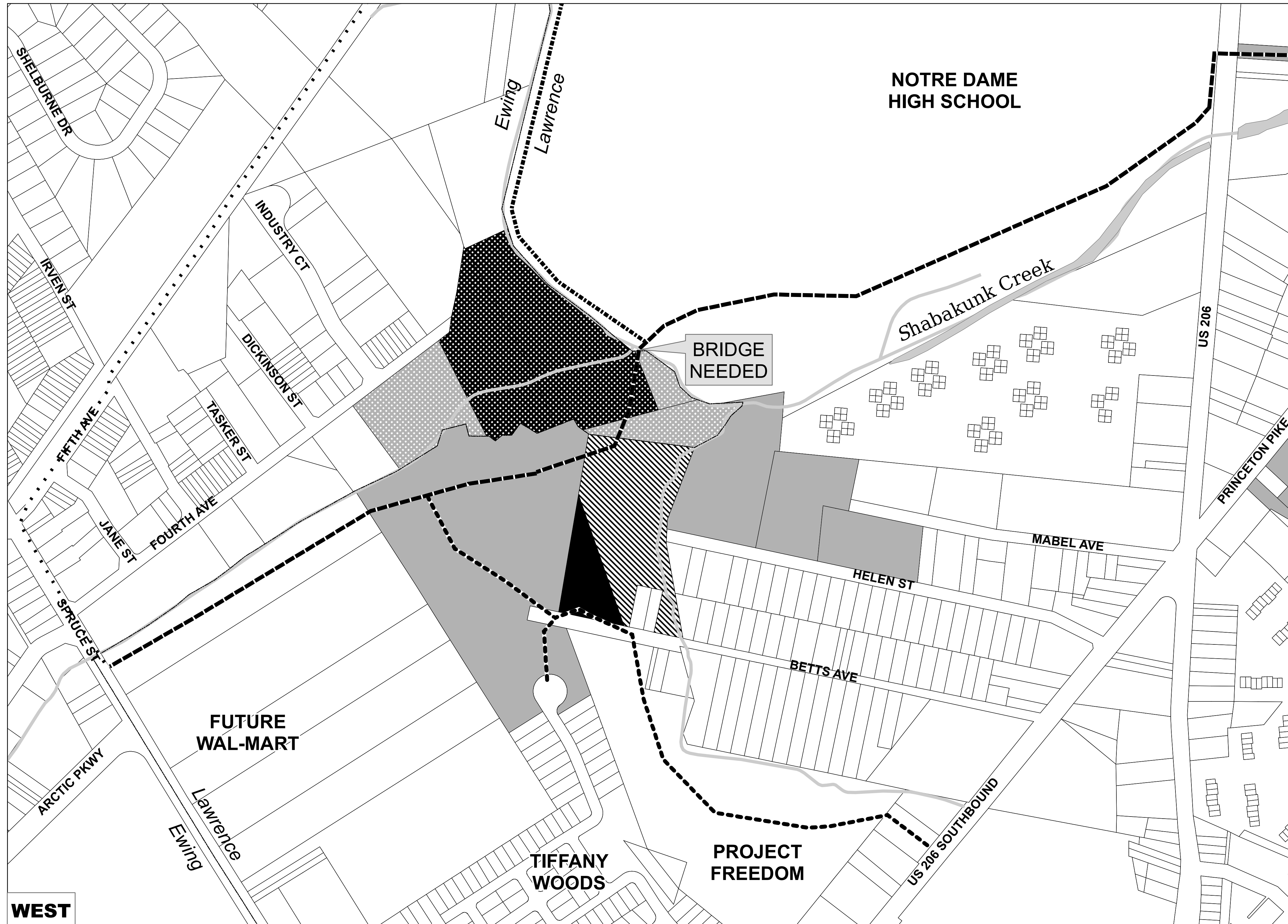


Shabakunk Trail System: West Section

Site of Wal-Mart to US 206 (Lawrence Road)



Map prepared by the Lawrence Township Greenway Committee in collaboration with the Open Space Committee. Transverse Mercator Projection using the North American Datum of 1983. January 31, 2007.